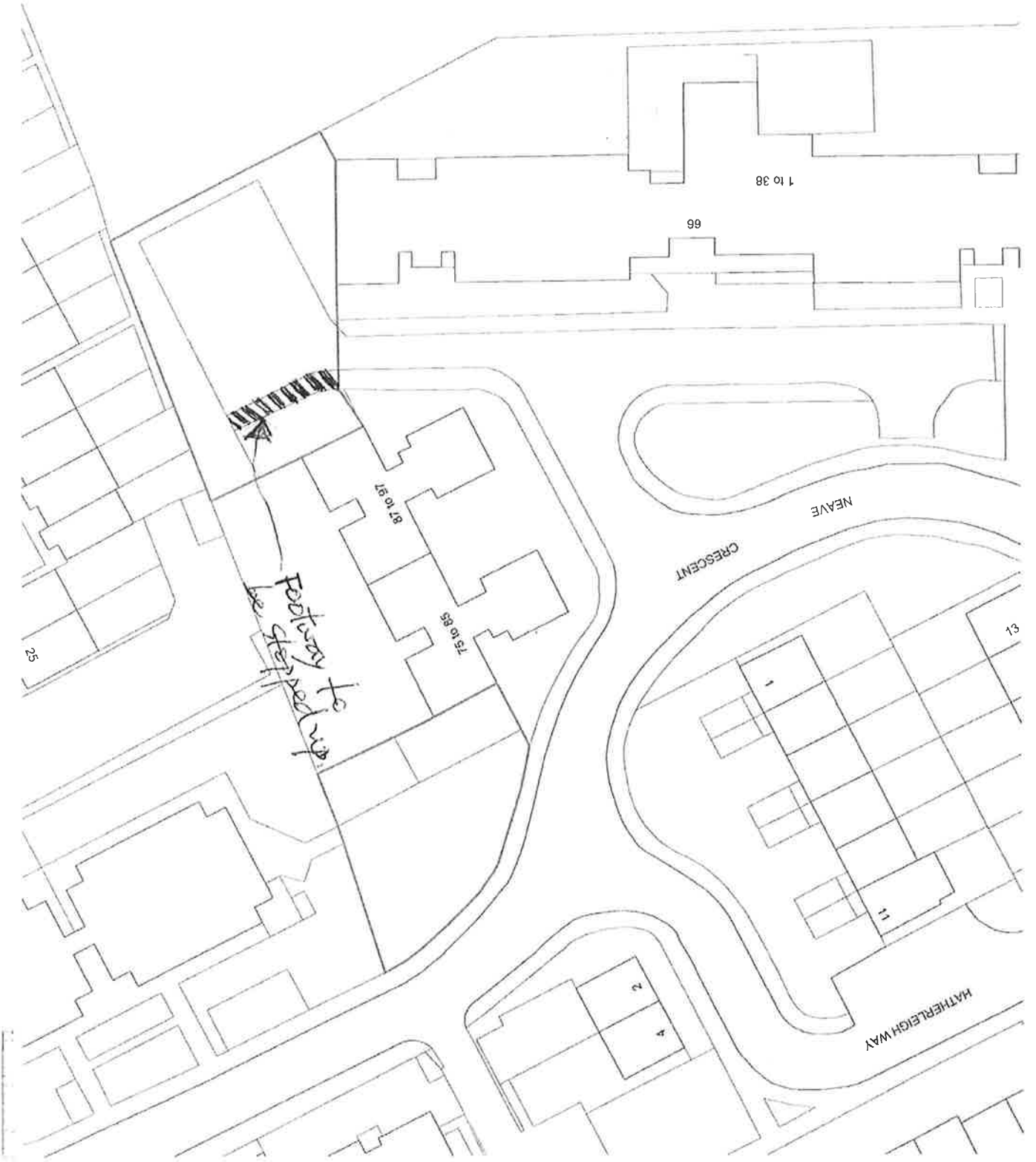





House



Copyright 2008, Westminster Ltd.
 All rights reserved. No part of this publication may be reproduced, stored in a retrieval system, or transmitted, in any form or by any means, electronic, mechanical, photocopying, recording, or by any information storage and retrieval system, without the prior written permission of Westminster Ltd.



KEY :
 Adopted Highway to be stepped up.

 Westminster Ltd 100, The Quadrant, London W1 8PF www.westminster.co.uk 020 7593 4000		 British Standards Institution 1, 9000 Bluebell Way, Bournemouth, Dorset BH12 1AB 01202 754600 www.bsi.com	
Project	Neave Crescent Romford	Client	London Borough of Havering
Project	Existing Site Plan	Drawn	DC
Date	July 2014	Checked	DC
Version	1/200 @A1	Drawn By	DC
Drawing No.	9140 - 01	Scale	FOR COMMENT ONLY
All dimensions shown on this drawing shall be taken from the finished ground level unless otherwise stated.			